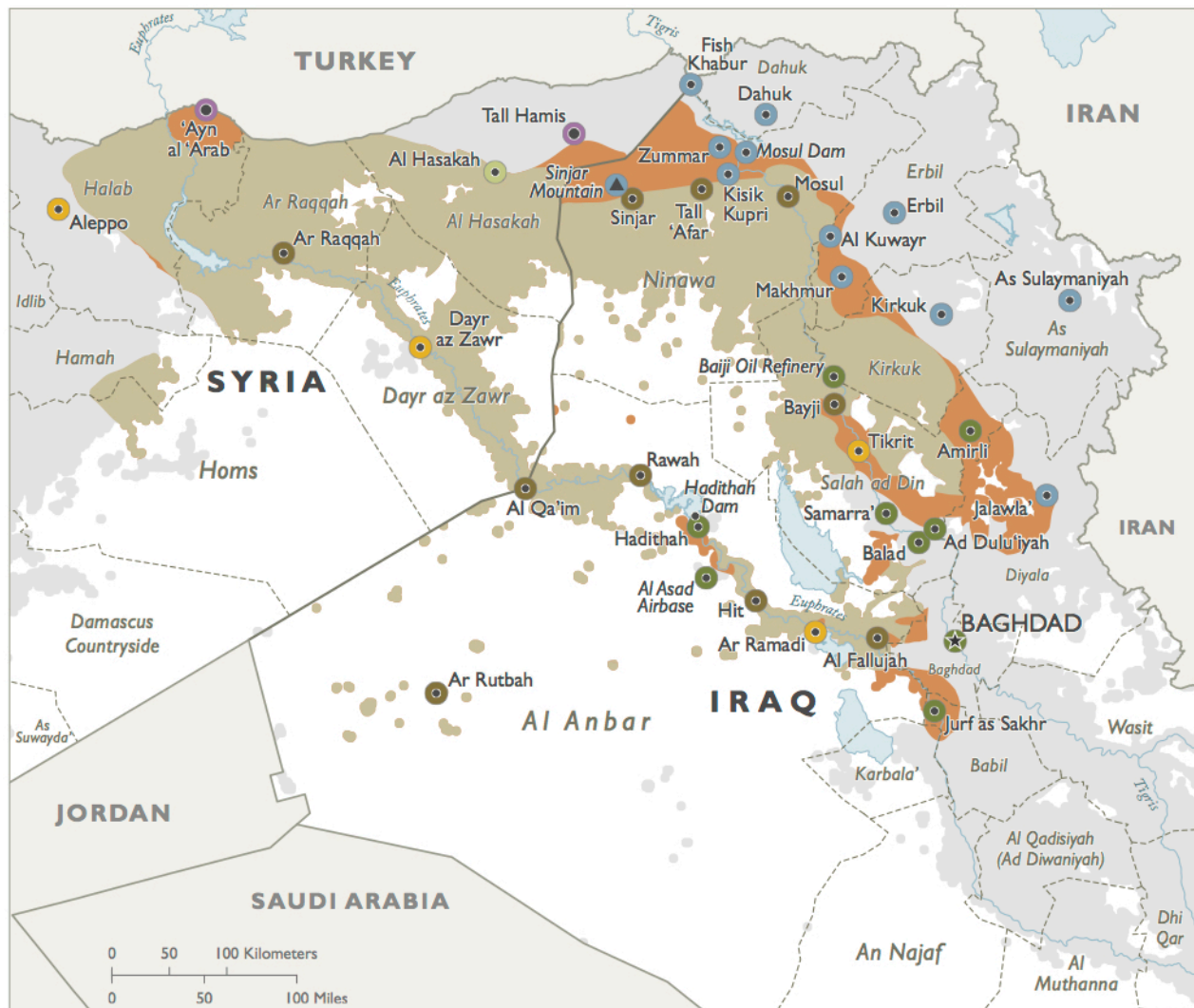


## Iraq and Syria: ISIL's Reduced Operating Areas as of April 2015

Islamic State of Iraq and the Levant's (ISIL) frontlines in much of northern and central Iraq have been pushed back since August 2014. ISIL can no longer operate freely in roughly 25 to 30 percent of populated areas of Iraqi territory where it once could. These areas translate into approximately 13,000 to 17,000 square kilometers (or 5,000 to 6,500 square miles). However,

because of the dynamic nature of the conflict in Iraq and Syria, this estimate could increase or decrease depending on daily fluctuations in the battle lines. ISIL's area of influence in Syria remains largely unchanged, with its gains in As Suwayda', Damascus Countryside, and Homs Provinces offset by losses in Halab and Al Hasakah Provinces.



### Areas of Influence

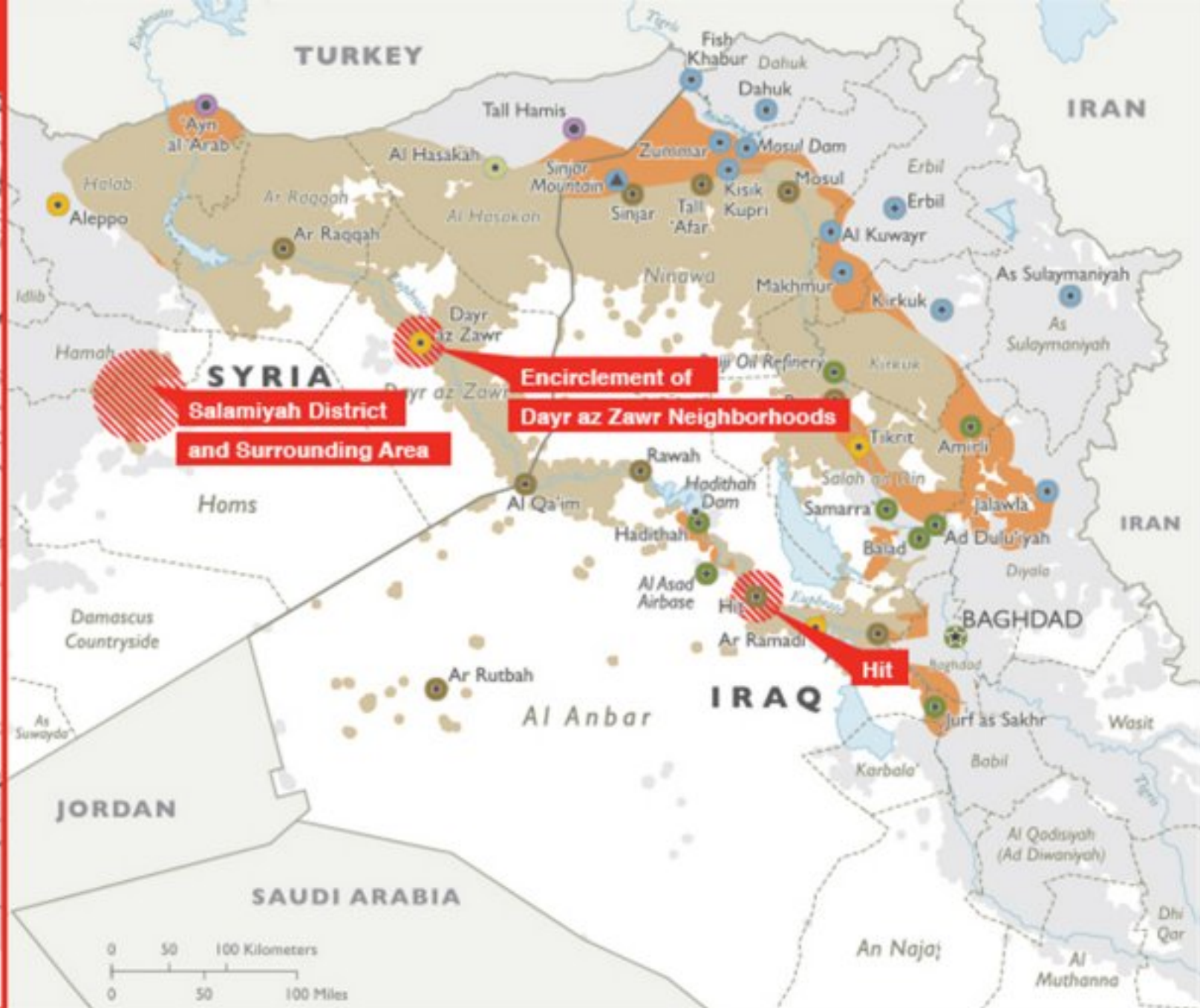
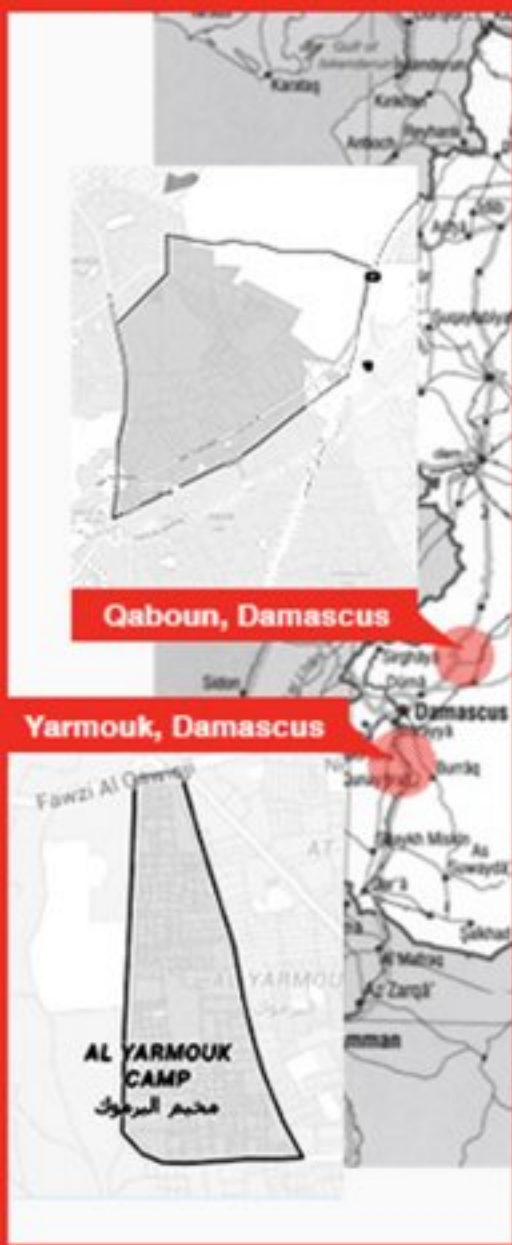
- ISIL dominant as of April 2015
- ISIL's territorial losses since August 2014
- Populated area
- Sparsely populated or unpopulated
- Administrative boundary

### Dominant Group

- ISIL
- Syrian Kurd
- Iraqi Kurdish security forces
- Iraqi Government
- Syrian Government
- Contested city

Note: Our judgment as to which group has dominant influence over a particular city is based on a body of sources that we deem reliable.

**NOT SHOWN IN  
PENTAGON MAP**



**Deliberately Obscured ISIS Gains**



Qaboun, Damascus  
Yarmouk, Damascus  
Salamiyah District  
Dayr az Zawr Neighborhoods  
Hit

**Areas of Influence**

- ISIL dominant as of April 2015
- ISIL's territorial losses since August 2014
- Populated area
- Sparsely populated or unpopulated
- Administrative boundary

**Dominant Group**

- ISIL
- Syrian Kurd
- Iraqi Kurdish security forces
- Iraqi Government
- Syrian Government
- Contested city